PUBLIC MEETING MAP
EB-5931

UNION COUNTY

INDIAN TRAIL ROAD (S.R. 1009)
FROM GRIBBLE ROAD (S.R. 1350/SOUTHFORK ROAD (S.R. 1371)
TO LIBERTY LANE
STREETSCAPE AND SURROUNDING AREA IMPROVEMENTS

RS&H

MARCH 2022

LEGEND

- BUILDINGS
- EXISTING RIGHT OF WAY
- PROPOSED RIGHT OF WAY
- PROPOSED EASEMENTS (DRAINAGE, CONSTRUCTION, AND UTILITY)
- EXISTING ROADWAY
- EXISTING ROADWAY TO BE REMOVED
- EXISTING ROADWAY TO BE RESURFACED
- PROPOSED ROADWAY
- PROPOSED STRUCTURES, ISLAND, CURB AND GUTTER
- EXISTING STRUCTURES, ISLAND, CURB AND GUTTER TO BE RETAINED
- LAKES, RIVERS, STREAMS, AND PONDS
- RAILROAD RIGHT OF WAY
- PROPERTY LINES
- PROPOSED TRAFFIC SIGNAL
- HISTORIC PROPERTY BOUNDARY

SCALE
50' 0' 50' 100'
25'

PRELIMINARY PLANS
DO NOT USE FOR CONSTRUCTION
INCOMPLETE PLANS
DO NOT USE FOR R/W ACQUISITION

DESIGN DATA		
Functional Class.	=	Major Collector
Design Speed	=	30 mph
Max. Superelev.	=	4%

AERIAL DATA
AERIAL PHOTOGRAPHY
JANUARY 2020
NC ONEMAP

IMPACTS AND DRIVEWAY TIES

LIMITS OF CONSTRUCTION AND THEIR IMPACTS SHOWN ON THIS MAPS ARE BASED ON THE ONE-TIME FIELD SURVEYS DURING THE PRELIMINARY GROUND SURVEYS DURING THE FINAL DESIGN STAGE. DESIGNERS WILL ATTEMPT TO MINIMIZE IMPACTS WHERE FEASIBLE. FINAL GROUND SURVEYS DRIVEWAY LOCATIONS WILL ALSO BE DETERMINED DURING FINAL DESIGN USING FINAL SURVEYS.

UTILITY INFORMATION

TO PROVIDE GREATER VISUAL CLARITY, EXISTING AND PROPOSED UTILITIES ARE NOT SHOWN ON THESE MAPS OR ON OTHER PLANS. THE INFORMATION PRESENTED ON THESE MAPS IS LIMITED TO LOCATION OF MAJOR EXISTING AND POTENTIAL UTILITY EASEMENTS. THE DESIGNS SHOWN ON THESE MAPS, INCLUDING UTILITY EASEMENTS, ARE PRELIMINARY AND ARE SUBJECT TO CHANGE.

PARCEL NUMBER	OWNER
1	JOHNATHAN H. BENTON & ANN STARR EAST
2	RUSHING CONSTRUCTION COMPANY, INC
3	RUSHING CONSTRUCTION COMPANY, INC
4	RUSHING CONSTRUCTION COMPANY, INC
5	RUSHING CONSTRUCTION COMPANY, INC
6	RUSHING CONSTRUCTION COMPANY, INC
7	
8	RUSHING CONSTRUCTION COMPANY, INC
9	GOLD CREST PARTNERS, LLC
10	GOLD CREST PARTNERS, LLC
11	GOLD CREST PARTNERS, LLC
12	LAMAR D. WINGO & KAREN W. WINGO
13	LAMAR D. WINGO & KAREN W. WINGO
14	LAMAR D. WINGO & KAREN W. WINGO
15	LAMAR D. WINGO & KAREN W. WINGO
16	THE KAREN W. WINGO REVOCABLE TRUST

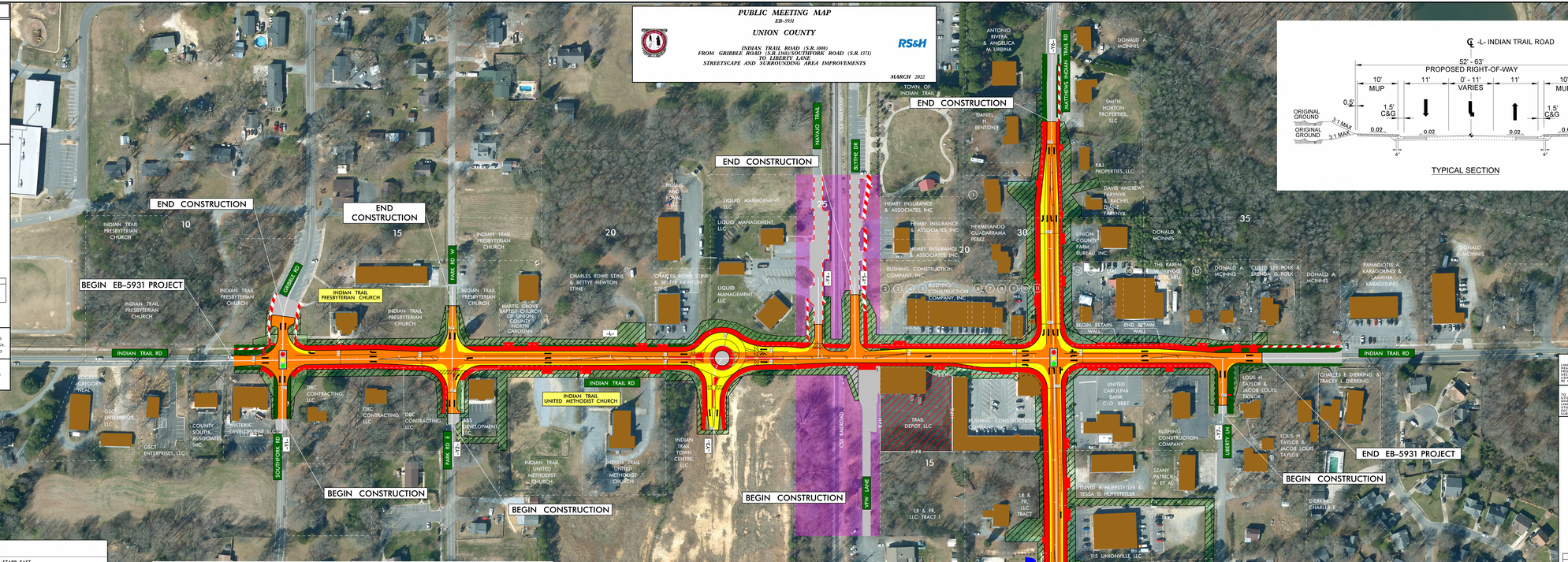

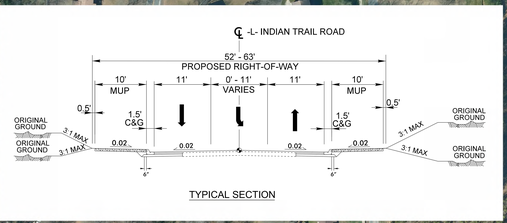

PUBLIC MEETING MAP
EB-5931

UNION COUNTY

INDIAN TRAIL ROAD (S.R. 1009)
FROM GRIBBLE ROAD (S.R. 1350/SOUTHFORK ROAD (S.R. 1371)
TO LIBERTY LANE
STREETSCAPE AND SURROUNDING AREA IMPROVEMENTS

RS&H

MARCH 2022

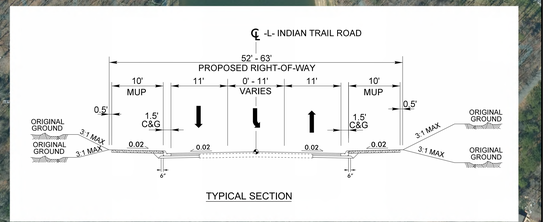

IMPACTS AND DRIVEWAY TIES

LIMITS OF CONSTRUCTION AND THEIR IMPACTS SHOWN ON THIS MAPS ARE BASED ON THE ONE-TIME FIELD SURVEYS DURING THE PRELIMINARY GROUND SURVEYS DURING THE FINAL DESIGN STAGE. DESIGNERS WILL ATTEMPT TO MINIMIZE IMPACTS WHERE FEASIBLE. FINAL GROUND SURVEYS DRIVEWAY LOCATIONS WILL ALSO BE DETERMINED DURING FINAL DESIGN USING FINAL SURVEYS.

UTILITY INFORMATION

TO PROVIDE GREATER VISUAL CLARITY, EXISTING AND PROPOSED UTILITIES ARE NOT SHOWN ON THESE MAPS OR ON OTHER PLANS. THE INFORMATION PRESENTED ON THESE MAPS IS LIMITED TO LOCATION OF MAJOR EXISTING AND POTENTIAL UTILITY EASEMENTS. THE DESIGNS SHOWN ON THESE MAPS, INCLUDING UTILITY EASEMENTS, ARE PRELIMINARY AND ARE SUBJECT TO CHANGE.

SCALE
50' 0' 50' 100'
25'

PRELIMINARY PLANS
DO NOT USE FOR CONSTRUCTION
INCOMPLETE PLANS
DO NOT USE FOR R/W ACQUISITION

DESIGN DATA		
Functional Class.	=	Major Collector
Design Speed	=	30 mph
Max. Superelev.	=	4%

AERIAL DATA
AERIAL PHOTOGRAPHY
JANUARY 2020
NC ONEMAP

LEGEND

- BUILDINGS
- EXISTING RIGHT OF WAY
- PROPOSED RIGHT OF WAY
- PROPOSED EASEMENTS (DRAINAGE, CONSTRUCTION, AND UTILITY)
- EXISTING ROADWAY
- EXISTING ROADWAY TO BE REMOVED
- EXISTING ROADWAY TO BE RESURFACED
- PROPOSED ROADWAY
- PROPOSED STRUCTURES, ISLAND, CURB AND GUTTER
- EXISTING STRUCTURES, ISLAND, CURB AND GUTTER TO BE RETAINED
- LAKES, RIVERS, STREAMS, AND PONDS
- RAILROAD RIGHT OF WAY
- PROPERTY LINES
- PROPOSED TRAFFIC SIGNAL
- HISTORIC PROPERTY BOUNDARY